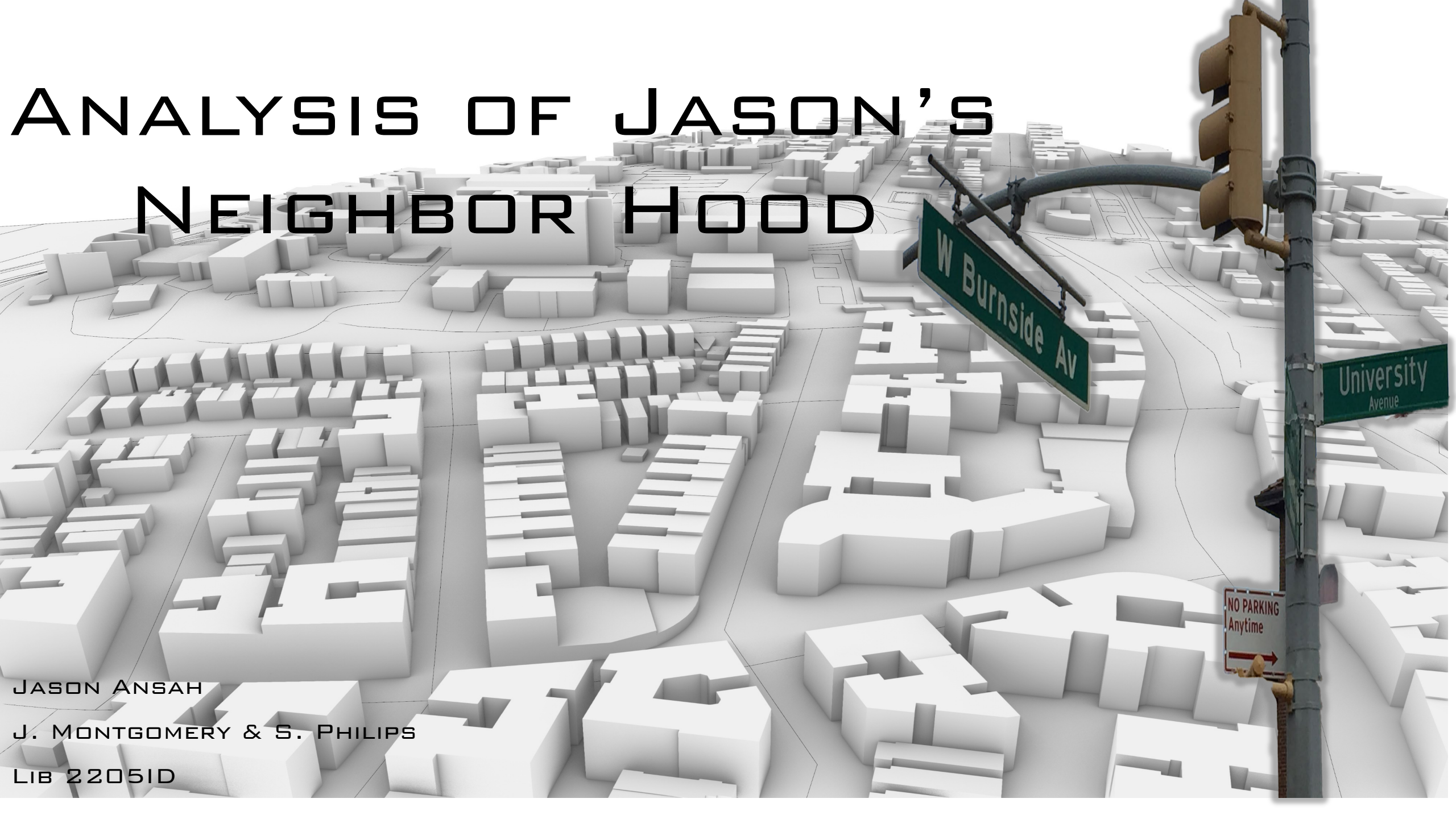


ANALYSIS OF JASON'S NEIGHBORHOOD



JASON ANSAH

J. MONTGOMERY & S. PHILIPS

LIB 2205ID

HISTORY

THE UNIVERSITY AVENUE AND ITS NEARBY VICINITIES/ COMMUNITY HAS A VERY SIGNIFICANT HISTORY IN THE BRONX. WITHIN THE COMMUNITY HOLDS HISTORICAL ATTRACTIONS SUCH AS BRONX 'COMMUNITY COLLEGE,' THE 'AQUEDUCT WALK' AND 'ST. NICHOLAS OF TOLENTINE CHURCH.'



FACTS

BRONX COMMUNITY COLLEGE:

- ESTABLISHED IN 1957
- THE ONLY COMMUNITY COLLEGE IN THE US TO BE ESTABLISHED AS THE NATIONAL HISTORIC LANDMARK.
- USE TO BE THE NEW YORK UNIVERSITY (NYU) CAMPUS (1894).
- THE HALL OF FAME OF THE GREAT AMERICANS
- HID PIECES OF THE ATOMIC BOMB

AQUEDUCT WALK:

- A WATER PIPELINE THAT CONNECTED FROM WESTCHESTER THROUGH AQUEDUCT WALK AND HIGH BRIDGE IN THE BRONX AND THEN TO MANHATTAN
- CONSTRUCTION BEGAN IN 1837
- THE AQUEDUCT TUBE WAS 8 1/2 HIGH & 7 1/2 FT WIDE

ST. NICHOLAS OF TOLENTINE

- CORNER STONE WAS LAID FOR A GOTHIC STYLE ARCHITECTURE IN 1927 AND COMPLETED IN THE 1950'S, (OFFICIALLY DEDICATED IN APRIL 29, 1928).
- ARCHITECTURAL FIRM: DELANEY, O'CONNOR AND SCHULTZ
- BUILT TO ACCOMMODATE THE NEW UPGROWING OF IMMIGRANTS IN AT THE FORDHAM AREA OF THE BRONX.

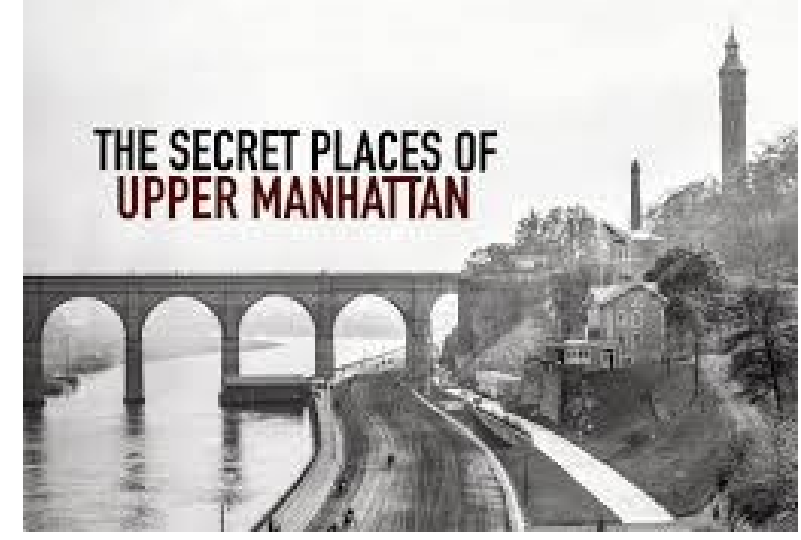
HISTORY

BRONX COMMUNITY COLLEGE



HISTORY

AQUEDUCT WALK

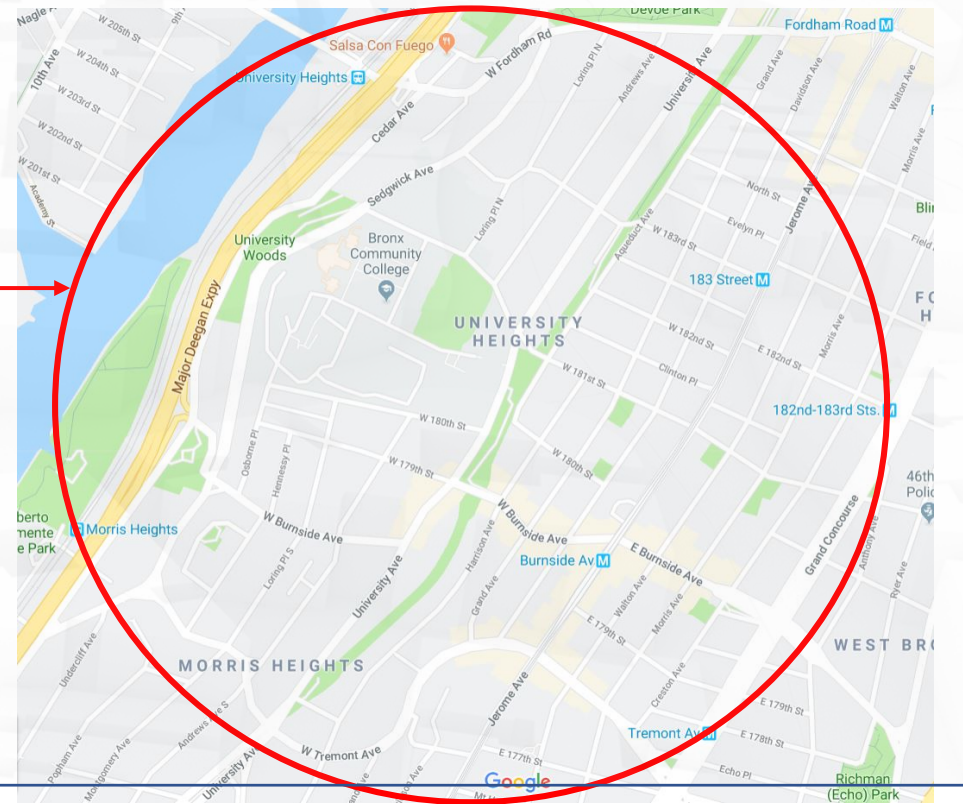
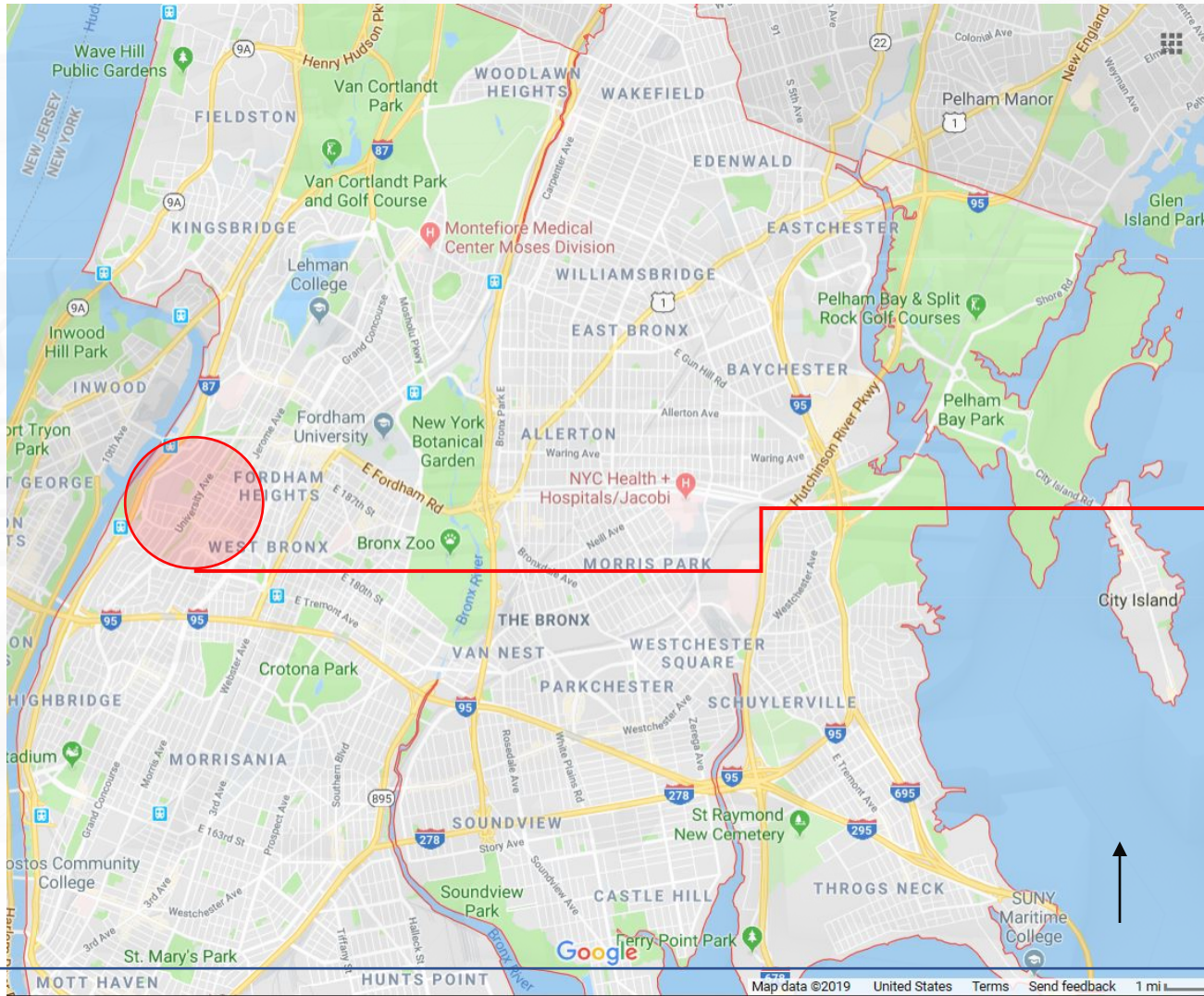


HISTORY

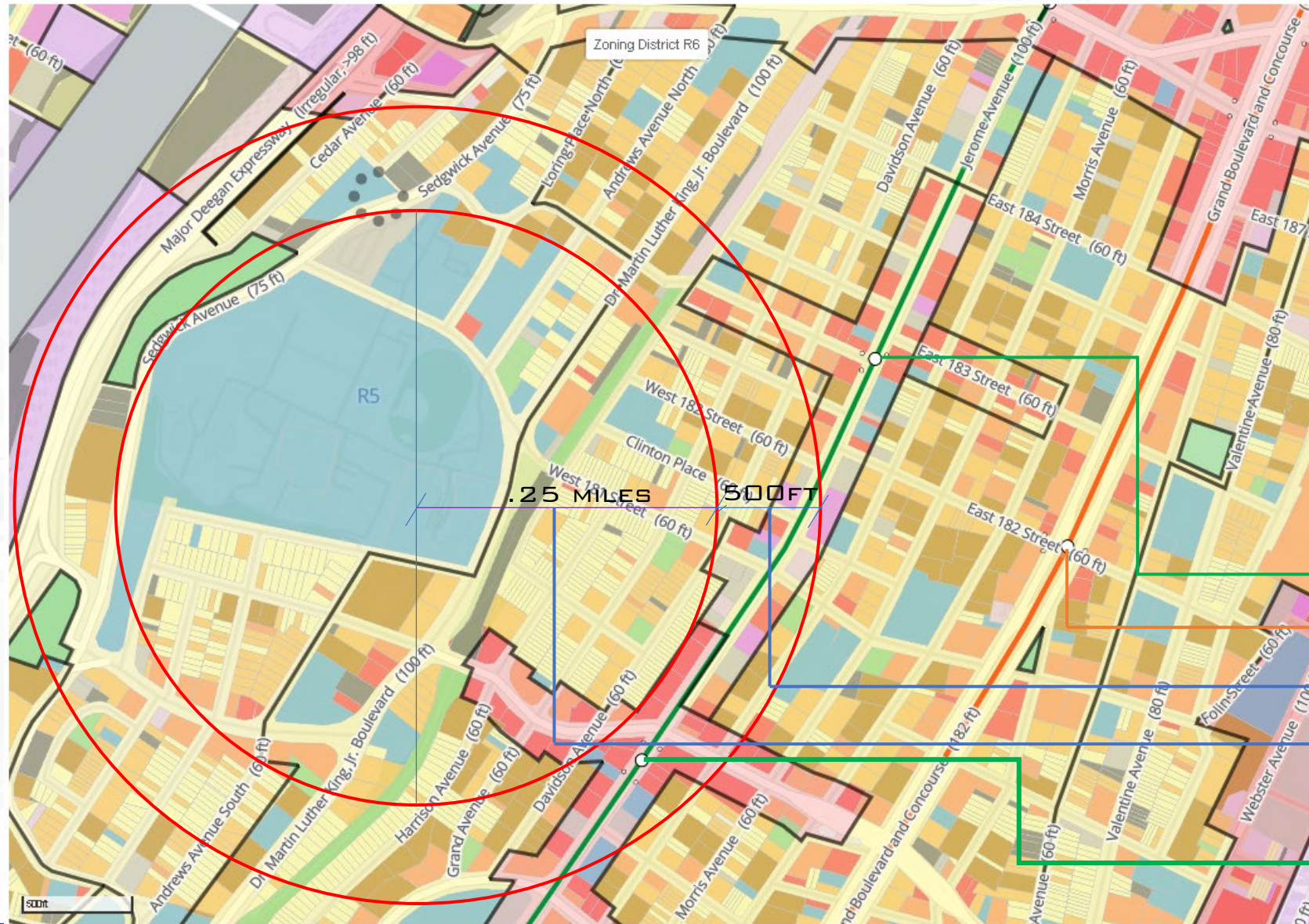
ST. NICHOLAS OF TOLENTINE



MAP OF THE BRONX



LAND USE



Zoning and Land Use

Tax Lots

- One & Two Family Buildings
- Multi-Family Walk-Up Buildings
- Multi-Family Elevator Buildings
- Mixed Residential & Commercial Buildings
- Commercial & Office Buildings
- Industrial & Manufacturing
- Transportation & Utility
- Public Facilities & Institutions
- Open Space & Outdoor Recreation
- Parking Facilities
- Vacant Land
- Other

Zoning Districts

- Commercial Districts
- Manufacturing Districts
- Residential Districts
- Parks

- 4 LINE, 183 ST. STOP
- D LINE, 182 ST. STOP
- 500 FT
- 1320FT = .25 OF A MILE
- 4 LINE, BURNSIDE AVE. STOP

NEIGHBOR HOOD AND COMMUNITY SERVICE



M.S 390



BRONX COMMUNITY COLLEGE



ST. NICHOLAS OF TOLENTINE CHURCH



FRANCIS MARTIN LIBRARY



BRAVO, THE SUPERMARKET



AQUEDUCT WALK



MORRIS HEIGHTS H. C.



JEROME AVE

VOICE AND VIDEO MEMO



REFERENCES:

ST. NICHOLAS OF TOLENTINE

[HTTPS://STNICHOLASOFTOLENTINEBRONX.ORG/HISTORY/](https://stnicholasoftolentinebronx.org/history/)

AQUEDUCT WALK

[HTTPS://WWW.NYTIMES.COM/1998/09/06/NYREGION/MAPPING-THE-TRAIL-ALONG-THE-AQUEDUCT.HTML?REGISTER=EMAIL&AUTH=REGISTER-EMAIL](https://www.nytimes.com/1998/09/06/nyregion/mapping-the-trail-along-the-aqueduct.html?register=email&auth=register-email)

BRONX COMMUNITY COLLEGE

[HTTPS://WWW.BCC.CUNY.EDU/ABOUT-BCC/HISTORY-ARCHITECTURE/](https://www.bcc.cuny.edu/about-bcc/history-architecture/)