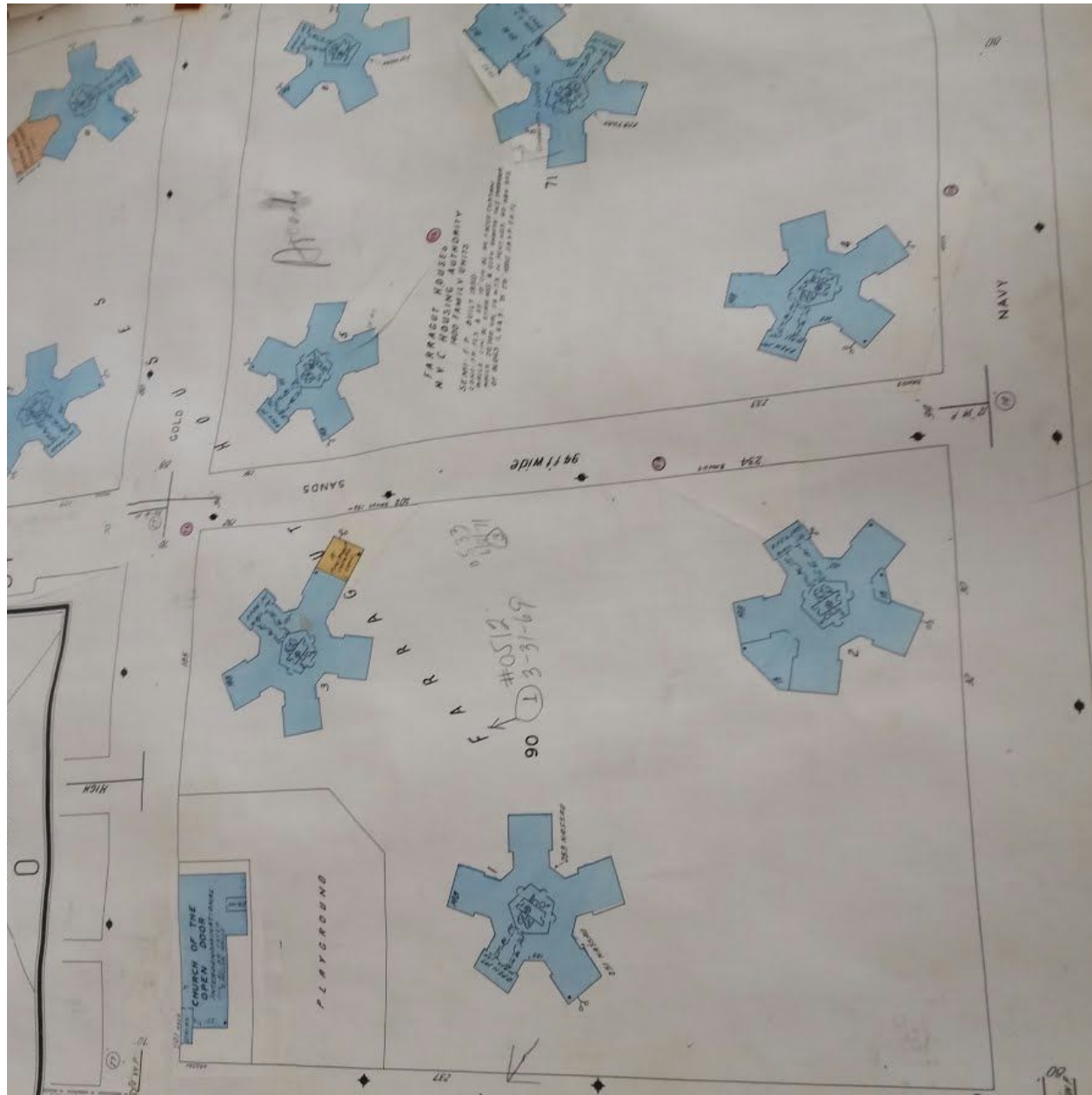


New York Public library



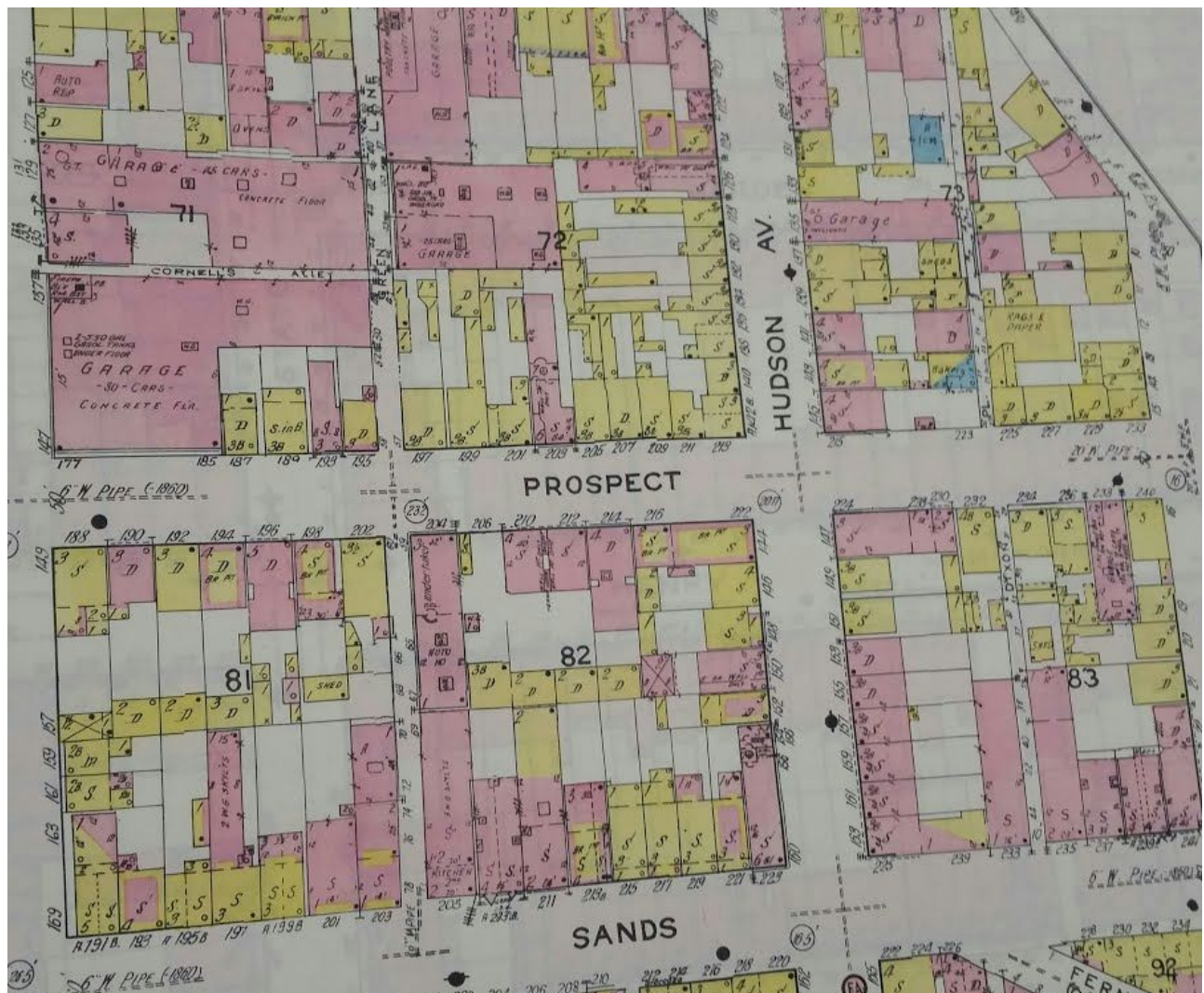
Mohmed Awadalla

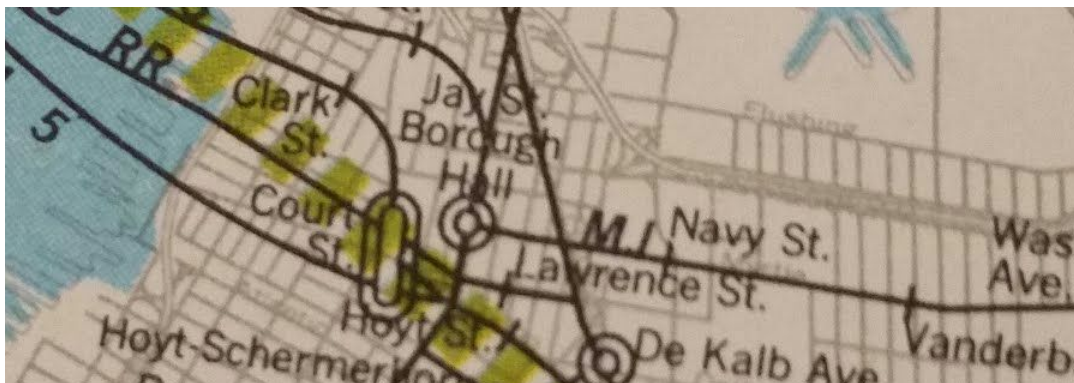
10.21.2015

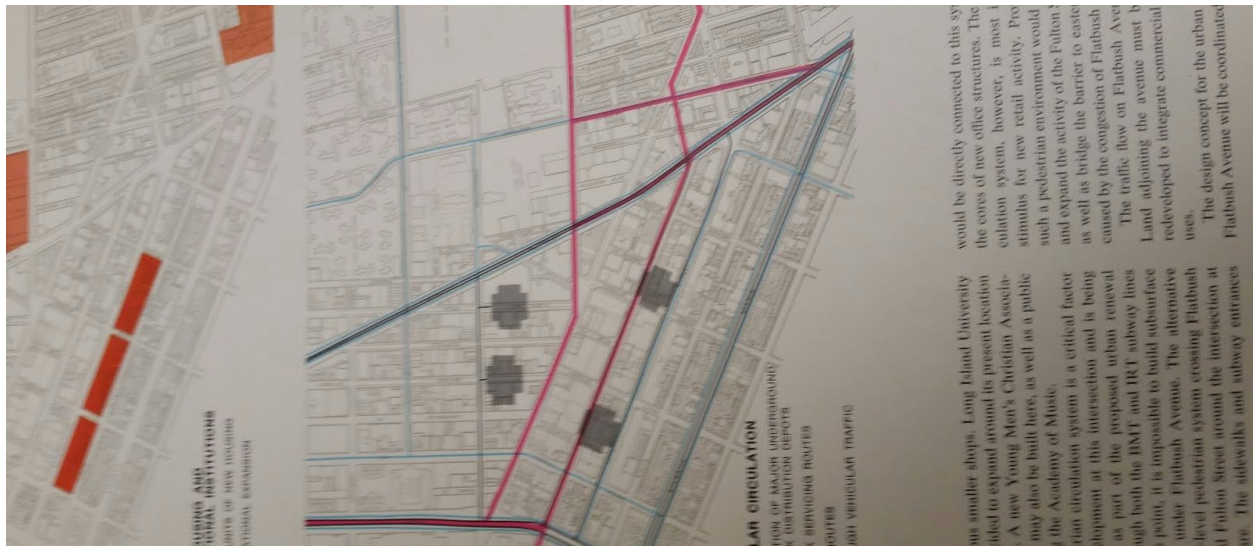
INTRODUCTION

On our visit to the New York public library we were able to have a room to our self as a class and we had access to a lot of historical maps. we also had an assistant come in and help us identify the maps we were looking at.

SITE DOCUMENTATION (photos/sketches)







SITE OBSERVATIONS

1. books had pictures glued on
2. room was kept at a constant temperature to keep maps conserved
3. most of the maps were close to each other's dates.
4. they had two books that looked exceptionally old

QUANTITATIVE DATA

Subject	Data
books that looked very old	2

QUESTIONS AND HYPOTHESIS

QUESTIONS:

1. at what temperature do they keep the room for the maps?
2. how often do they get new maps?

HYPOTHESIS:

1. most likely around 70 degrees fahrenheit.
2. i guess around every 3 months or so..

SUMMARY / POST VISIT REFLECTION

while in the library we were able to look at alot of maps that focused on our site, there were maps had a lot of information on what we wanted i was able to find 3 maps that had information on the transit system of old vinegar hill. the picture will not be to helpful in the reports that i will do but they will be nice to put up on the reports. The last room we visited was not to helpful for what we need because it was disappointing because the room did not seem too helpful for our purpose, the room was a nice but only if for someone who was looking for a non specific place.